



SFD Lite Report

Feni Municipality Bangladesh

This SFD Lite Report was prepared by
CWIS-FSM Support Cell, DPHE

Date of production/ last update: 20/11/2022

1 The SFD Graphic

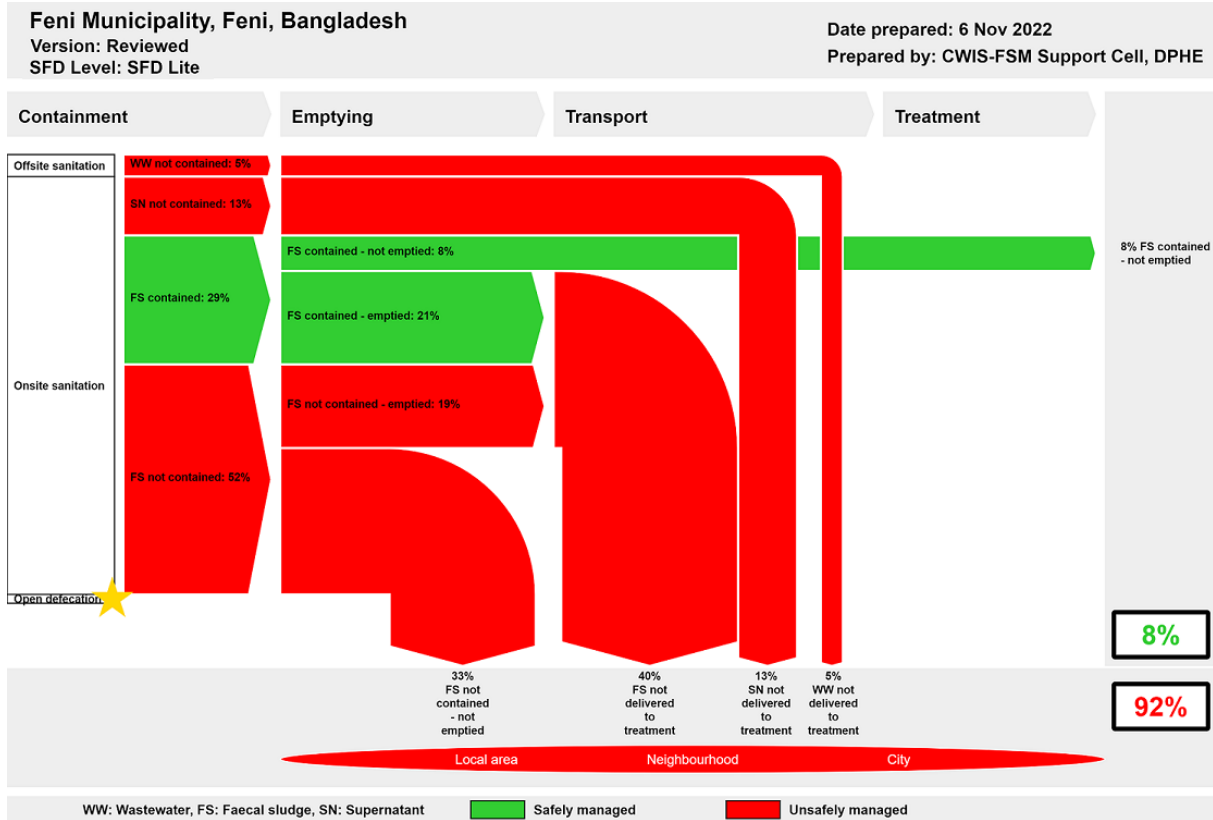


Figure 1: SFD Graphic for Feni Municipality.

2 SFD Lite information

Produced by:

- Dr. Abdullah Al-Muyeed, Chief Operating Officer, CWIS-FSM Support Cell, Shishir Kumar Biswas, Project Director, 'Feasibility for Implementing of Solid Waste and Faecal Sludge Management System in 53 District Level Municipalities and 8 Municipalities', Department of Public Health Engineering (DPHE) and Md. Tawhidur Rahaman, Technical Expert, CWIS-FSM Support Cell, Department of Public Health Engineering (DPHE), Bangladesh.

Collaborating partners:

- DevCon, Tiller and Feni Municipality played vital roles in collecting and sharing data, and producing this SFD graphic and SFD lite report.

Date of production: 20/11/2022

3 General city information

Feni is a fast-growing city located along the Dhaka-Chittagong highway and 161 km South of Dhaka. It is besides the Selonia River and it is well connected with road, water, and railways. It is one of the oldest towns in the sub-continent and was declared a Municipality in 1958. Feni is one of the 53 district level Municipality in the country (Figure 2).

Table 1: City profile (Source: KII with the Executive Engineer, Feni Municipality).

Population parameters	
Estimated population, 2020	235,329
Households, 2020	43,929
Area, sq.km	21.61
Total roads, km	236.55
Total drains, km	217.75



Figure 2: Feni Municipality Location Map (BBS 2017).

According to the population census in 2011 by the Bangladesh Bureau of Statistics (BBS), the Feni Municipality population was 156,971. The population growth in the Municipality is 3.5% per year. Considering 10% floating population, such as farmers and traders, comes to the city every day, the present (2020) population is estimated to be around 235,329 (Table 1).

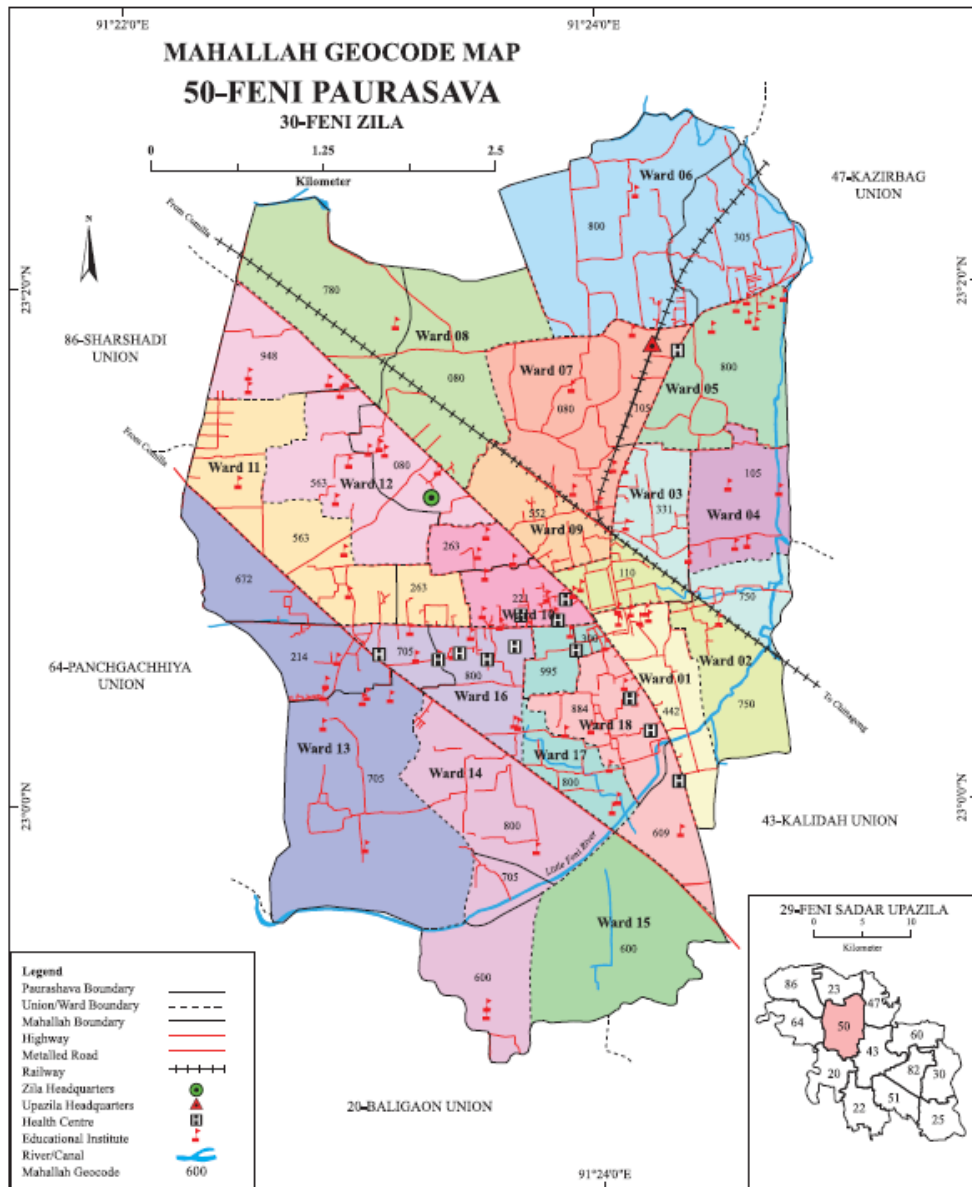


Figure 3: Feni Municipality Ward Boundary Map (BBS 2017).

The Municipality covers an area of 21.61 square kilometres. At present, Feni Municipality has 236.55 km of road network and 217.75 km of drain network¹. The geographical coordinates of Feni are 23° 0' 57.28" N, 91° 23' 51.29" E². In the context of Bangladesh, the Municipality area is relatively flat. Also, the Municipality area is located in the Young Meghna Estuarine Flood Plain (Figure 3).

¹ Source: 'At a Glance: Feni Municipality', by Municipality office

² <https://www.latlong.net/place/Feni-bangladesh-13499.html>

According to the Bangladesh Meteorological Department (1981-2017)³, the city area and surrounding area are experiencing a tropical monsoon climate. It is characterized by warm, humid summers and cool, and dry winters. There is a climatological station within the Municipality. Weather data from this station is collected from 1981 to 2017. About 90% of the total annual rainfall occurs in the period from May through October and the driest months of the years are November to March. The maximum mean temperature observed is 30.5-32.3°C between April-August, with the minimum mean temperatures observed between 12.7-14.3°C in December-January. The annual average rainfall is about 3,081 mm, according to BMD (1981-2017).

The Selonia River passed by the east side of the Municipality. Daudpur *Khal* flows through the Municipality. According to the flood zoning map of Bangladesh, the Municipality is in a flood zone (in the last 12 years flooding event happened). However, the drainage network of the city is not adequate⁴. Every year, many areas face water logging during monsoon for drainage congestion. There are some secondary drains carrying stormwater and domestic wastewater to the outfalls the rivers and canals.

The present growth rate of 3.5% is expected to continue till 2020 after which it is expected to reduce to 3.45-3.4% in the projected population for 2025, 2035, and 2040. The household survey results show that majority of the occupation is business (41%), followed by private service (14%) and labourer (11%). The survey assessed the different types of building structure in the city which are pucca (houses single or multi-storied built with substantial materials such as brick, cement, and concrete), semi pucca houses (either the roof or the walls, but not both, are not made of pucca materials), Tin-shed (roof of the house mad of corrugated iron sheets) and thatched (roof and walls made of temporary materials like bamboo, paper boards, polyethylene sheets, etc).

³ <http://bmd.gov.bd/p/Rainfall-Situation-202>

⁴ *KII and field visit during Baseline survey 2020*

4 Service outcomes

Feni Municipality, Feni, Bangladesh, 6 Nov 2022. SFD Level: SFD Lite

Population: 235329

Proportion of tanks: septic tanks: 69%, fully lined tanks: 0%, lined, open bottom tanks: 100%

Containment								
System type	Population	WW transport	WW treatment	FS emptying	FS transport	FS treatment	SN transport	SN treatment
	Pop	W4c	W5c	F3	F4	F5	S4e	S5e
System label and description	Proportion of population using this type of system (p)	Proportion of wastewater in open sewer or storm drain system, which is delivered to treatment plants	Proportion of wastewater delivered to treatment plants, which is treated	Proportion of this type of system from which faecal sludge is emptied	Proportion of faecal sludge emptied, which is delivered to treatment plants	Proportion of faecal sludge delivered to treatment plants, which is treated	Proportion of supernatant in open drain or storm sewer system, which is delivered to treatment plants	Proportion of supernatant in open drain or storm sewer system that is delivered to treatment plants, which is treated
T1A1C6 Toilet discharges directly to open drain or storm sewer	5.0	0.0	0.0					
T1A2C5 Septic tank connected to soak pit	3.1			15.0	0.0	0.0		
T1A2C6 Septic tank connected to open drain or storm sewer	43.2			42.0	0.0	0.0	0.0	0.0
T1A2C7 Septic tank connected to open water body	12.7			42.0	0.0	0.0		
T1A2C8 Septic tank connected to open ground	9.1			42.0	0.0	0.0		
T1A2C9 Septic tank connected to 'don't know where'	0.7			42.0	0.0	0.0		
T1A4C10 Lined tank with impermeable walls and open bottom, no outlet or overflow	4.3			78.0	0.0	0.0		
T1A5C10 Lined pit with semi-permeable walls and open bottom, no outlet or overflow	19.6			89.0	0.0	0.0		
T1A6C10 Unlined pit, no outlet or overflow	2.3			5.0	0.0	0.0		

Table 2: SFD Matrix for Feni Municipality.

The outcome of the SFD graphic shows that only eight percent (8%) of the excreta flow is classified as safely managed, and the remaining ninety two percent (92%) is classified as unsafely managed (Figure 1). The unsafely managed excreta originate from wastewater not delivered to treatment (5%), Faecal Sludge (FS) both contained and not contained - not delivered to treatment (40%), FS not contained - not emptied (33%) and 13% of supernatant not delivered to treatment. Thus, the safely managed excreta originate from FS contained - not emptied (8%).

The percentages presented in Table 2 and discussed in the next section are based on data collected through household (HH) surveys, Key Informant Interviews (KIIs) and Focus Group Discussions (FGDs) (Figure 4).

Overview on technologies and methods used for different sanitation systems through the sanitation service chain is as follows:

4.1 Offsite Systems

The city does not have a dedicated sewerage system. However, during field observation and HH survey, it was found that there is a certain area where toilets are directly connected to open drains or storm sewer. Similarly, a portion of septic tanks is directly connected to open drains or storm sewer. Therefore, T1A1C6 system is considered as 5% of the total population of the city to generate the SFD graphic. Similarly, the T1A2C6 system is considered as 43.2% of the total population of the city to generate the SFD graphic. In the absence of a sewerage system, the faecal sludge in T1A2C6 and the supernatant in T1A2C6 are directly discharged into the river or the environment untreated.

4.2 On-site Sanitation Systems



Figure 4: Household survey and consultations. (Source: *Feasibility study 2020-21/DPHE*).

Containment: Almost all the households (97%) in the city have their latrine which is connected to single pits, twin pits, septic tanks, or discharged directly into the environment (e.g., open-drain or storm sewer). The rest of the households use community latrines (2.4%) and neighbour's toilet (0.2%). From the household survey, it was found that 68.8% of the city population uses septic tanks as the containment system, 19.6% of the toilets have single pit systems, 4.3% of people use double pits in the city and 2.3% of people use unlined pits, no outlet or overflow. About 5.0% do not have any type of containment and discharges directly to the environment (KII, FGDs, HH survey, 2020).

According to the type of connectivity and features of containment technologies, the discharging points of the toilets are categorized as: 3.1% of the population uses septic tanks connected to soak pits (T1A2C5), 43.2% of the population uses septic tanks connected to open drain (T1A2C6), 12.7% of the population uses septic tanks connected to water bodies (T1A2C7), 9.1% of the population uses septic tanks connected to open ground (T1A2C8), 0.7% of the population uses septic tanks connected to 'don't know where' (T1A2C9), 4.3% of the population uses lined tanks with impermeable walls and open bottom no outlet or overflow (T1A4C10), 19.6% of the population relies on lined pits with semi-permeable walls and open bottom with no outlet or overflow (T1A5C10) and 2.3% of the population uses unlined pits (T1A6C10) (KII, FGDs, HH survey, 2020). Thus, at the containment stage, the city's excreta of only 29% of the population are contained. Figure 6 shows pictures of these technologies in operation.

Groundwater Pollution: The depth to groundwater in the city ranges from 1-3 m. The most common drinking water production technology is a borehole with a hand pump or motorized pump. Among them,

half (50%) of the households use their own tubewell fitted with electric motor, 28% use their own hand pump tubewell and 17% of the households use supply water.

Lateral separation between sanitation facilities and water sources varies from one area to another. Tube wells of different sizes and depths are generally used to pump water from the subsurface confined aquifers.

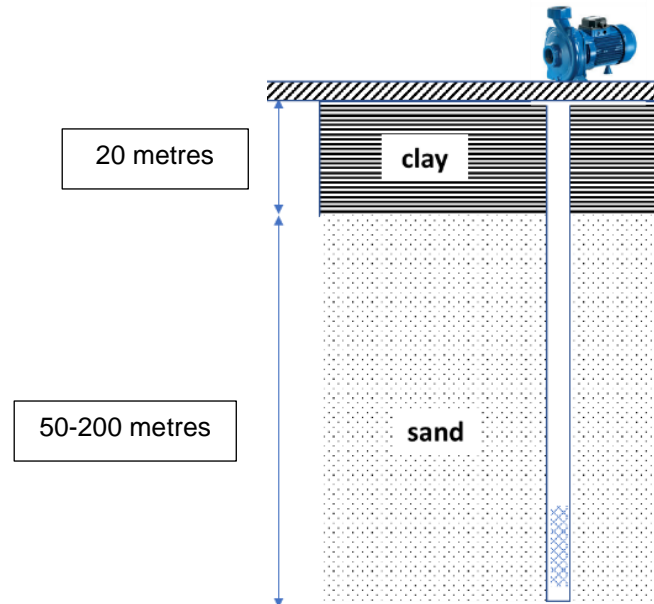


Figure 5: Soil profile in Feni district and location of tubewell screen.

During the household visit and FGDs, it was found that less than 25% of sanitation facilities are located within 10 metres from the groundwater source. Besides, due to the geographical situation, sanitation facilities are not located uphill of the groundwater sources. According to a survey report on 'Hydrogeological screening, slug test and geophysical logging on observation well units', conducted by the Department of Public Health Engineering (DPHE) on March 2017, drinking water is collected from the confined aquifer (25m – 200m) through pumps. Hence, considering all these factors, it is considered that there is not any significant risk of groundwater contamination in the city. Therefore, a low risk of groundwater contamination is considered in the city.



Figure 6: Containment technologies and their connections in Feni. Left: Toilet Pit open to a nearby water body, Right: Toilet pipe connected to open environment (Source: Feasibility study 2020-21/DPHE).

Emptying: Households relying on septic tanks have to arrange themselves for emptying of the septic tank. It is observed from the baseline survey that most of the septic tanks have been constructed in the last 4-5 years. According to the survey from 2020, the frequency of emptying of septic tanks or covered pits varies from 1 to 10 years depending upon the size, uses, etc.

However, about 3.1% of the septic tanks, connected to the soak pit are emptied within 2-5 years. About 65% of the septic tanks connected to open drains, open ground or water bodies are emptied within 4-5 years. Almost 19.6% of single pit latrines are emptied within 1-2 years. Besides the above information, it was also revealed during the discussion in FGDs and household visits that the demand for desludging septic tanks would increase shortly. Desludging of the septic tanks or pit is mostly (92%) done by private sweepers. Only in a few households, desludging is done by municipal sweepers (1%), family members (6%), and private agencies (1%). Over half (54%) of this withdrawal is done manually using a bucket and rope. This method highly risks the health and safety of the workers. A substantial number (45%) use electric pumps and some use manual pump (1%) – these reflect the use of the higher level of technologies by some of the workers. The Municipality has two Vacutug available⁵.

Transportation: The sludge withdrawn from the septic tanks and latrine pits by the cleaners is disposed of in various places. Based on the survey from 2020, it was observed that about 89.6% of the respondents who use any kind of containment system informed that faecal sludge (sludge from the septic tank or covered pit latrines) is disposed of in a dug hole covered with soil away from the house. Besides, 10.4% of the faecal sludge is disposed of in the open environment like a drain, open ground, and water bodies.

Treatment/Disposal: Presently, there are no treatment facilities in the town.

4.3 Open Defecation:

⁵ In the last few years, mechanical vacuum trucks have been provided to several municipal authorities from different government and non-government sources. But municipal authorities have shortage of expert manpower and service delivery mechanism to operate the vehicles. Recent years, the situation is improving. Institutional Regulatory Framework (IRF) and National Action Plan (NAP) have been approved by government. Different service delivery and business models have been developed in few cities. Capacity building program of local government institutions are conducting by govt. institutions and development partners. A significant improvement in FSM will be found within few years.

From HH surveys, KIs and FGDs, it was found that 100% of citizens use some kind of toilet in the Municipality. Thus, from the sanitation point of view, the town is considered an open defecation-free town.

5 Data and assumptions

The baseline survey conducted in September 2020 contains detailed data on different stages of the sanitation value chain. The SFD matrix is generated from these data, collected during sample household surveys, along with informal interviews, open-ended consultations, key informant interviews and focus group discussions with the Municipality officials, town level coordination committee, households, social workers, business persons, pit emptiers and the citizens including women in all the wards of the Municipality. The SFD matrix was generated from these data. Finally, data from all these sources were triangulated to produce the SFD matrix, the SFD graphic and the SFD lite report.

The last census was carried out about 10 years ago. So, the actual population, household, and sanitation data are not updated yet. Most of the households with septic tanks do not know the actual type, size, and design desludging periods. Also, a large number of pit users are unaware of the emptying events and frequency of emptying. Due to all these data gaps, some assumptions have been made to produce the SFD graphic. These assumptions were shared with key informants at the Municipality and accepted by them.

Following assumptions were made for developing the SFD graphic for Feni Municipality:

- ✓ The proportion of FS in septic tanks, fully lined tanks, and lined, open bottom tanks are considered 69%, 0%, and 100% respectively as per the guidance given in the Frequently Asked Questions (FAQs) in the Sustainable Sanitation Alliance (SuSanA) website.
- ✓ According to the population census in 2011 by the Bangladesh Bureau of Statistics (BBS), the population of Feni Municipality was 156,971. The urban population growth in Feni is 3.5% per year. Considering 10% floating population, such as farmers and traders, comes to the city every day, the present (2020) population is estimated to be around 235,329.
- ✓ There are around 4.3% of twin pit latrines in the containment system. So, it is assumed that all these twin pit containment technologies are defined as a lined tank with impermeable walls and open

bottom (system T1A4C10, 4.3%). Based on the household survey, variable F3 for system T1A4C10 was set to 78%.

- ✓ There are around 19.6% of single pit latrines in the containment systems. So, it is assumed that all these single pit containment technologies are defined as lined pits with semi-permeable walls and open bottom, no outlet or overflow, where there is no 'significant risk' of groundwater pollution (system T1A5C10, 19.6%). Most of the single pit latrines are found to be emptied within 1-2 years. Based on the household survey, variable F3 for system T1A5C10 was set to 89%.
- ✓ 3.1% of septic tanks are connected to soak pits (system T1A2C5). They are well-constructed as per the field visit observation. The risk of groundwater contamination was deemed low, therefore that option was selected in the SFD Matrix.
- ✓ Around 15% of HHs have emptied their septic tank with a soak pit with a desludging frequency of 2-5 years. Based on the household survey, variable F3 for system T1A2C5 was set to 15%.
- ✓ There are 65.7% of septic tanks connected to the open drain, water bodies, open ground and 'don't know where' which are emptied within 2-5 years. Based on the household survey, variable F3 for systems T1A2C6, T1A2C7, T1A2C8 and T1A2C9 are set to 42%. In addition, 2.3% of HHs have unlined pits or overflow and based on the household survey, variable F3 for the system T1A6C10 was set to 5%.
- ✓ Wastewater in T1A1C6 and supernatant in T1A2C6 are directly discharged into the river or the environment untreated. Therefore, variables W4c, W5c, S4e and S5e were set to 0%.
- ✓ Since there are no wastewater or faecal sludge treatment facilities in the town and all the collected FS is disposed untreated into the environment, variables F4 and F5 for all systems are considered to be 0%.

6 List of Sources

Reports, literature and website

- Bangladesh Bureau of Statistics (BBS), 2011.
- Population and Housing Census, 2011.
- Baseline Survey of the project "Feasibility for Implementing of Solid Waste and Faecal Sludge Management System in 53 District Level Municipalities and 8 Municipality s", Department of Public Health Engineering (DPHE), Dhaka, Bangladesh (December 2020).
- Report on 'Hydrogeological Screening, Slug Test and Geophysical Logging on Observation Well Units' under *Bangladesh Rural Water Supply and Sanitation Project (BRWSSP)*, Arsenic Management Division, Department of Public Health Engineering (DPHE) (March 2017)
- The revised 'National Strategy for Water Supply and Sanitation, 2021'
- 'At a Glance: Feni Municipality ', by Municipality office
- <https://www.gps-latitude-longitude.com/gps-coordinateshttp://bmd.gov.bd/p/Rainfall-Situation-202>

Key Informant Interviews (KIIs) (September 2020 to December 2020)

- KII with Mayor, Feni Municipality .
- KII with Conservancy Inspector, Feni Municipality .
- KII with Sanitary inspector, Feni Municipality .
- KII with Engineer, Feni Municipality .
- Facilitators: Md. Mynul Islam Hemel, Field Coordinator, Tiller.



Figure 7: Klls with different stakeholders in Feni. (Source: *Feasibility study 2020-21/DPHE*).

Focus Group Discussions (FGDs) (September 2020 to December 2021)

- FSM Sweepers and Service Providers.
- First Stage Solid Waste Collector.
- Slum Dwellers.



Figure 8 : Focus Group Discussions in Feni. (Source: *Feasibility study 2020-21/DPHE*).

Additional information

- This report was compiled as part of the Baseline Survey of the project, ***“Feasibility for Implementing of Solid Waste and Faecal Sludge Management System in 53 District Level Municipalities and 8 Municipalities”***, (December 2020).
- The project was implemented under the supervision of the Department of Public Health Engineering (DPHE). In-depth information and data were collected for the towns which included project documents, master plans and baseline reports from the Municipality and national levels,

statistical data like population and household income expenditure, GIS data and other geospatial data and satellite images, and open street maps (OSM). The Field Survey of the project was conducted from 01 January 2020 to 24 March 2020 and from 04 July 2020 to 30 November 2020. The field survey includes household surveys, key informant interviews, focus group discussions, and physical feature surveys. A central server has been established to monitor FSM and SWM databases under the project. The results of the study are shared with the municipal authority and are considered as a basis for preparing investment projects by the government and development partners, and sustainable plans for operating and maintaining the systems by the municipal authorities.

- We would like to thank Mr. Haji Alauddin, Mayor, Feni Municipality , Mr. Md. Azizul Haque, Executive Engineer, Feni Municipality, Mr. Sarwar Jahan, Conservancy Inspector, Feni Municipality for providing all the required primary and secondary data and cooperating for Key Informant Interviews (KIIs) & Focused Group Discussions (FGDs). This report would not have been possible to produce without the constant support of Mr. Haji Alauddin, Mayor, Feni Municipality , who helped in conducting sample surveys and FGDs in the field.
- We also acknowledge the support of the Centre for Science and Environment, India for the promotion of SFD in Bangladesh.

SFD Promotion Initiative



Feni Municipality, Bangladesh, 2022

Produced by:

Dr. Abdullah Al-Muyeed, Chief Operating
Officer, CWIS-FSM Support CellShishir Kumar Biswas, Project Director,
Feasibility for Implementing of Solid Waste
and Faecal Sludge Management System in
53 District Level Municipalities and 8
Municipality s, Department of Public Health
Engineering (DPHE)Md. Tawhidur Rahaman, Technical Expert,
CWIS-FSM Support CellDepartment of Public Health Engineering
(DPHE), Bangladesh

© Copyright

All SFD Promotion Initiative materials are freely available following the open-source concept for capacity development and non-profit use, so long as proper acknowledgement of the source is made when used. Users should always give credit in citations to the original author, source and copyright holder.

This SFD lite report is available from:

www.sfd.susana.org